

NEWCASTLE LOCAL MUNICIPALITY



COMMUNITY BASED PLAN

WARD 5

JUNE 2021

1. PARTICIPANTS TO THE PLANNING ACTIVITY.....	3
1.1.GOVERNANCE.....	3
1.2. STAKEHOLDERS	3
2. INTRODUCTION.....	4
2.1. EXECUTIVE SUMMARY.	4
3. SITUATIONAL ANALYSIS.	4
3.1. GEOGRAPHIC AREAS FALLING WITHIN THEWARD.....	4
3.2. POPULATION SIZE AND GROWTH PATTERNS.....	4
3.3.HOUSEHOLD SIZE. /.....	5
3.4. AGE STRUCTURE.	5
3.5. GENDER DISTRIBUTION.	5
3.6. STATE OF HEALTH (HIV/AIDS).....	6
3.7. EDUCATION PROFILE.....	6
3.8. EMPLOYMENT AND UNEMPLOYMENT.....	6
3.9. SOCIO-ECONOMIC STATUS (POVERTY LEVELS).....	6
3.10. CHILD HEADED HOUSEHOLDS.	6
3.11. STATE OF INFRASTRUCTURE (SERVICE DELIVERY).....	6
3.12. CRIME AND SAFETY.	6
3.13. CITIZEN SATISFACTION.	6
3.14. STATE OF THE ENVIRONMENT.	7
3.15. LOCAL ECONOMIC DEVELOPMENT.....	7
3.16. SPORTS, ARTS AND CULTURE.....	7
3.17. RELIGIOUS FACILITIES.	7
3.18. SOCIO-ECONOMIC FACILITIES.....	7
3.19. LAND USE MANAGEMENT (INCLUDING SPATIAL TRENDS & PATTERNS).....	7
3.20. AGRICULTURAL ACTIVITY (INCLUDING GRAZING).	7
3.21. LAND TENURE/OWNERSHIP.	7
3.22. CLIMATE CHANGE (NATURAL DISASTER WITHIN THE LAST 30 YEARS).	8
3.23. DISABILITY PROFILE.	8
3.24. IMMIGRATION PROFILE.	8
3.25. STATE OF GOVERNANCE (INCLUDING TRADITIONAL LEADERSHIP).....	8
3.26. PUBLIC PARTICIPATION IN MUNICIPAL AFFAIRS (INCLUDING MECHANISMS).	8
4. PROJECTS THAT HAVE TAKEN PLACE OVER THE YEARS.	8

5. SWOT ANALYSIS.9
6. LISTING OF PRIORITY NEEDS. 9
7. OBJECTIVES OF THE WARD TOWARDS DEVELOPMENT.9
8. SUSTAINABLE DEVELOPMENT GOALS AS A STRATEGY.....9
9. DECLARATION.10

1. PARTICIPANTS TO THE PLANNING ACTIVITY.

1.1. GOVERNANCE.

WARD COUNCILLOR : L.G Thwala WARD
COMMITTEE STRUCTURE :

NAME	MALE/FEMALE	PORTFOLIO
Hellen Motlouna	F	
Thoko Buthelezi	F	
Nontokozo Mnisi	F	
Simphiwe Sithole	M	
Khulekani Dlodla	M	
Snethemba Nkonyane	M	
Nontethelelo Khumalo	F	
Shandu Thabo	M	
Xolani Sibisi	M	
Simphiwe Nkosi	M	

1.2. STAKEHOLDERS.

PARTICIPATING ORGANIZATION & SECTOR	OBJECTIVES

2. INTRODUCTION.

2.1. EXECUTIVE SUMMARY.

This document represents a Community Based Plan for Ward 05 prepared by the Newcastle Local Municipality. The intension of the document is to give a detailed insight into the development dynamics affecting ward 05, inclusive of yet not limited to, the population size and age structure, the literacy levels, the level of basic service delivery, employment and unemployment within the ward, governance and the level of

participation on municipal affairs. Furthermore, the document also entails the development priorities and the overall objectives towards the development of the ward. The purpose of this document is to ensure that development is structured from grass root level hence informing the development of a credible IDP at the Newcastle Local Municipality.

3. SITUATIONAL ANALYSIS.

3.1. GEOGRAPHIC AREAS FALLING WITHIN THE WARD.

1. Ncandu
2. Amajuba Park
3. Barry hertzog park

52502005: Ward 5	House or brick /concrete block structure on separate stand or yard	2433			
	Traditional dwelling/hut/Structure made of traditional materials.	86			
	Flat or apartment in a block of flats	91			
	Cluster house in complex	-			
	Town house (semi-detached house in complex)	213			
	Semi-detached house	-			
	House/flat/room in back yard	43			
	Informal dwelling/shack in back yard	12			
	Informal dwelling/ shack in NOT in back yard: e.g in an informal/ squatter settlement or on farm	11			
	Room/flat let on a properly or a larger dwelling/servants quarters/ granny flat.	8			
	Caravan or Tent	-			
	Others	10			

3.2. POPULATION SIZE AND GROWTH PATTERNS.

POPULATION SIZE & GENDER DISTRIUTION				
MALES	%	FEMALES	%	TOTAL
4789	48%	5169	52%	9958

Table 1: 2011 Stats on the Population Size and Gender Distribution in ward 5 (2011 Census Data from Stats SA overlaid onto the 2016 boundaries).

Census statistical figures indicate that the total population of ward 5 is 9958 with 52% of females to 48% of males regarding gender distribution. The population is steadily growing due to the influx of students from Amajuba TVET College from the surrounding parts of Newcastle. The ward is characterized by a high presence of the youth implying that efforts should be made at providing youth empowerment programs and other initiatives to curb potential delinquent behavior.

3.3. HOUSEHOLD SIZE.

An analysis of the data indicates that the total number of households existing in ward 5 is 3065 estimated household size is plus/ minus 8 people per household

3.4. AGE STRUCTURE.

AGE STRUCTURE						
0 – 14	15 - 29	30 – 44	45 - 59	60 - 74	75 and above	Grand Total
2494	3532	2029	1342	462	100	9985

Table 2: 2011 Stats on the Age Structure in ward 5 (Source: 2011 Census Data from Stats SA overlaid onto the 2016 boundaries).

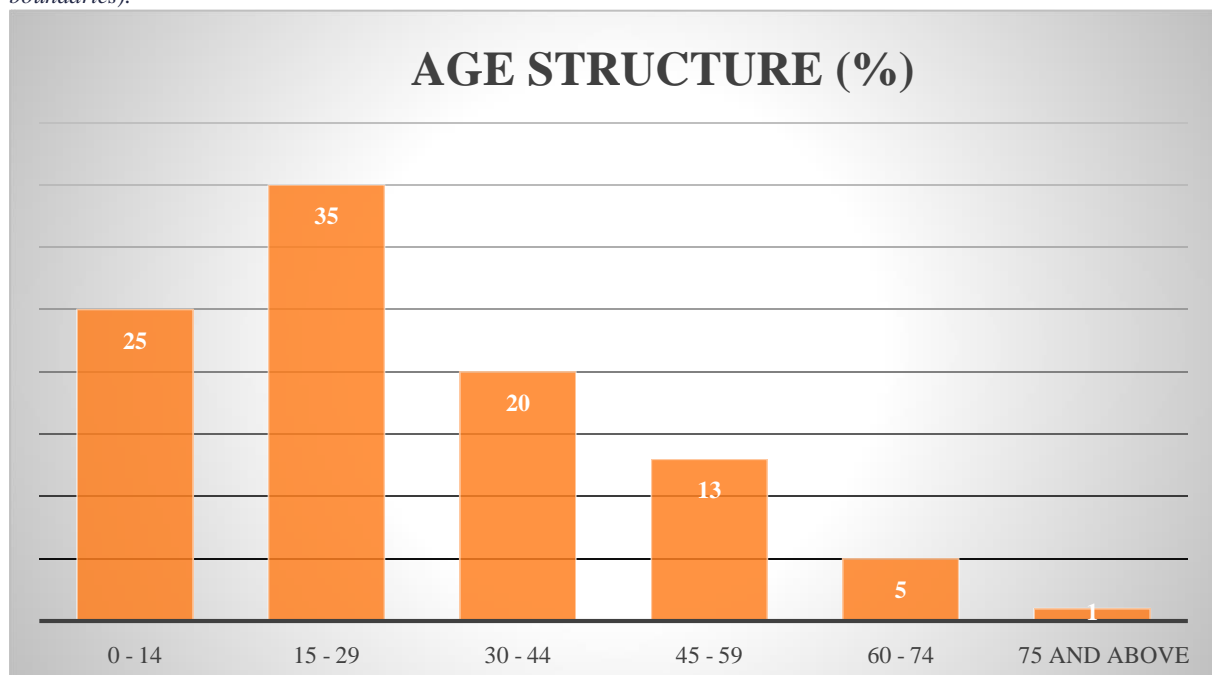


Figure 1: Age Structure in ward 5 (Source: 2011 Census Data from Stats SA overlaid onto the 2016 boundaries).

Population distribution by age ranges from 0 years to 80 years of age with the youth population being dominant.

3.5. GENDER DISTRIBUTION.

Based on observations there seems to be more females than males residents in the area.

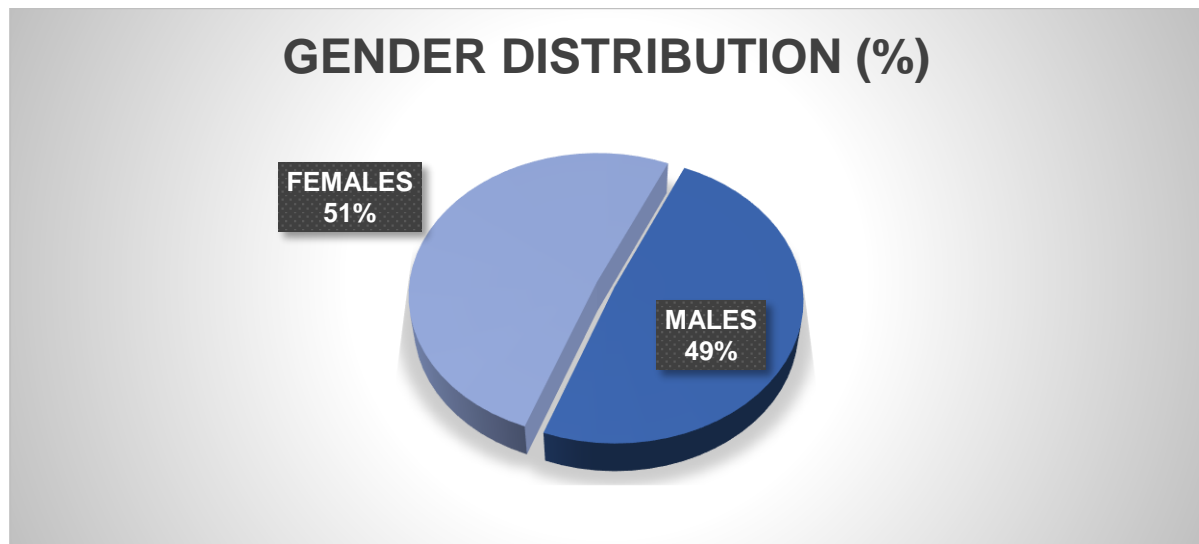


Figure 1: Population Size and Gender Distribution in ward 05 (Source: 2011 Census Data from Stats SA overlaid onto the 2016 boundaries).

3.6. STATE OF HEALTH (HIV/AIDS).

Fairly good, most people are employed (Mid-High ages) and practice healthy life styles.

3.7. EDUCATION PROFILE.

No schooling		%
Grade 0		%
Grade 1/sub A		%
Grade 2/sub B		%
Grade 3/std 1/ABET 1/Kha Ri Gude; SANLI		%
Grade 4/std 2		%
Grade 5/std 3/ABET 2		%
Grade 6/std 4		%
Grade 7/std 5/ABET 3		%
Grade 8/std 6/form 1		%
Grade 9/std 7/form 2/ABET 4		%
Grade 10/std 8/form 3		%
Grade 11/std 9/form 4		%
Grade 12/std 10/form 5		%
NTC I/N1/NIC/(V) Level 2		%
NTC II/N2/NIC/(V) Level 3		%

NTC III/N3/NIC/(V) Level 4		%
N4/NTC 4		%
N5/NTC 5		%
N6/NTC 6		%
Certificate with less than Grade 12/std 10		%
Diploma with less than Grade 12/std 10		%
Certificate with Grade 12/std 10		%
Diploma with Grade 12/std 10		%
Higher Diploma		%
Post Higher Diploma (Masters; Doctoral Diploma)		%
Bachelor's Degree		%
Bachelor's Degree and Post-graduate Diploma		%
Honours Degree		%
Higher Degree (Master; Doctorate)		%
Other		%
Unspecified	-	-
Not applicable		%
Grand Total	9985	100%

Table 1: Highest level of education in ward 05 (Source: 2011 Census Data from Stats SA overlaid onto the 2016

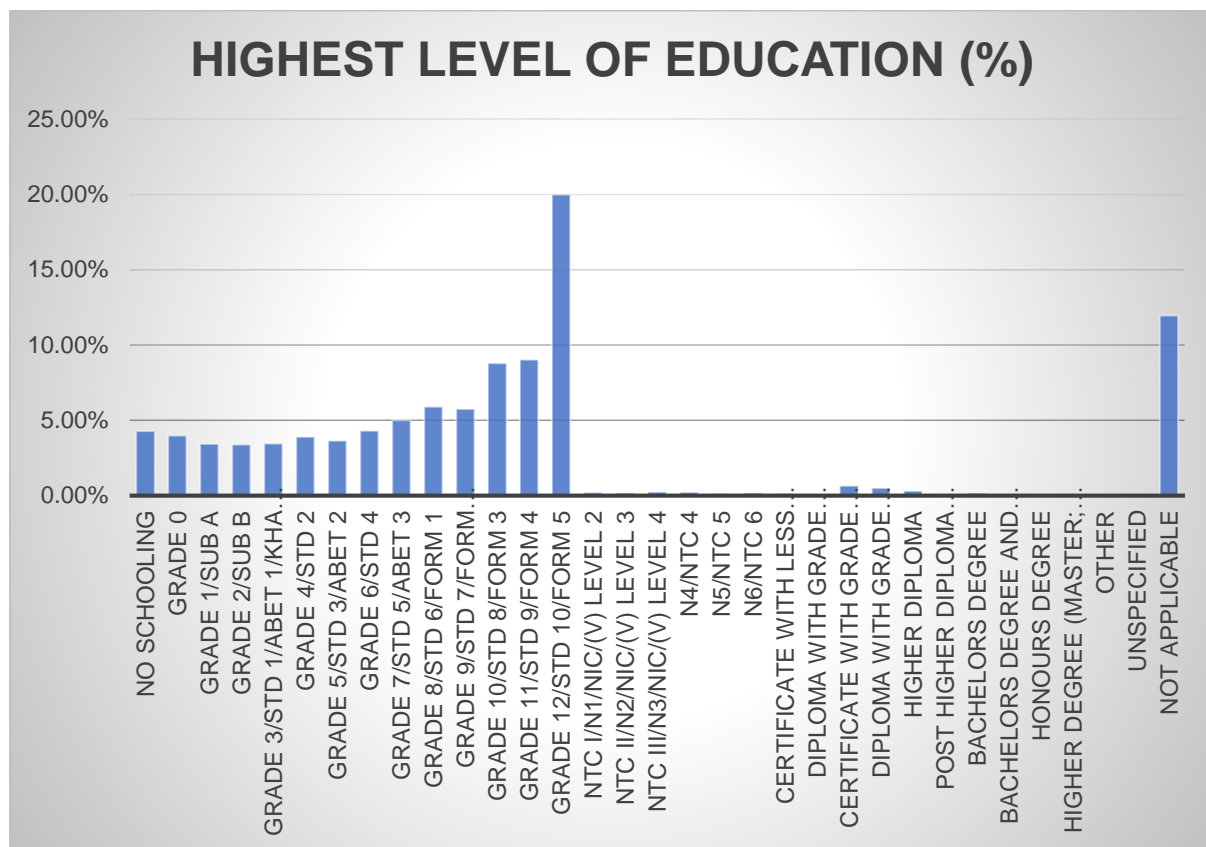


Figure 2: Highest level of education in ward 05 (Source: 2011 Census Data from Stats SA overlaid onto the 2016 boundaries).

Most people are educated and there are many who are enrolled from grade R to grade 12. The ward has many people with post matric qualifications i.e. National Diplomas, Bachelor's Degrees, etc.

3.8. EMPLOYMENT AND UNEMPLOYMENT.

Employed	Unemployed	Discouraged work-seeker	Other not economically active	Unspecified	Not applicable	Grand Total
3085	539	131	3371	-	2832	9958

Table 2: Employment and unemployment levels in ward 05 (Source: 2011 Census Data from Stats SA overlaid onto the 2016 boundaries).

Very few people are employed locally, majority of the working class are people from outside Newcastle of which most of them came to study. Stakeholders stated that youth unemployment is high.

3.9. SOCIO-ECONOMIC STATUS (POVERTY LEVELS).

Majority of the House-Holds in the ward fall under the Middle-Income category.

3.10. STATE OF INFRASTRUCTURE (SERVICE DELIVERY).

ACCESS TO ENERGY FOR HEATING										
Electricity	Gas	Paraffin	Wood	Coal	Animal dung	Solar	Other	None	Unspecified	Grand Total
2658	108	10	9	4	-	10	-	207	59	3065

Table 3: Access to energy for heating in ward 05 (Source: 2011 Census Data from Stats SA overlaid onto the 2016 boundaries).

Stakeholders stated that the infrastructure needs upgrading. Infrastructure pipes are busting.

ACCESS TO ENERGY FOR COOKING										
Electricity	Gas	Paraffin	Wood	Coal	Animal dung	Solar	Other	None	Unspecified	Grand Total
2966	23	3	3	1	-	4	4	2	59	3065

Table 4: Access to energy for cooking in ward 05 (Source: 2011 Census Data from Stats SA overlaid onto the 2016 boundaries).

ACCESS TO ENERGY FOR LIGHTING									
Electricity	Gas	Paraffin	Candles	Solar	Other	None	Unspecified	Grand Total	
2978	5	3	5	12	-	3	59	3065	

Table 5: Access to energy for lighting in ward 05 (Source: 2011 Census Data from Stats SA overlaid onto the 2016 boundaries).

ACCESS TO WATER								
Piped (tap) water inside the dwelling	Piped (tap) water inside the yard	Piped (tap) water on community stand: distance less than	Piped (tap) water to community stand: distance less than	Piped (tap) water to community stand: distance less than	Piped (tap) water on community stand: distance greater	No access to piped (tap) water	Unspecified	Grand Total

		200m from dwelling	200m and 500m from dwelling	500m and 1000m from dwelling	than 1000m (1 km) from dwelling			
2858	138	1	1	-	-	8	59	3065

Table 6: Access to potable water in ward 05 (Source: 2011 Census Data from Stats SA overlaid onto the 2016 boundaries).

ACCESS TO SANITATION									
None	Flush toilet (connected to sewerage system)	Flush toilet (with septic tank)	Chemical toilet	Pit latrine with ventilation (VIP)	Pit latrine without ventilation	Bucket latrine	Other	Unspecified	Grand Total
2	2989	3	2	-	7	59	-	-	3065

Table 7: Access to adequate sanitation in ward 05 (Source: 2011 Census Data from Stats SA overlaid onto the 2016 boundaries).

ACCESS TO REFUSE REMOVAL SERVICES								
Removed by local authority at least once a week	Removed by local authority less often	Communal refuse dump	Own refuse dump	No rubbish disposal	Other	Unspecified	Grand Total	
2990	12	1	3	-	1	59	3065	

Table 8: Access to refuse removal services in ward 05 (Source: 2011 Census Data from Stats SA overlaid onto the 2016 boundaries).

TYPE OF MAIN DWELLING													
House or brick/concrete block structure on a separate stand or yard	Traditional dwelling/hut/structure made of traditional materials	Flat or apartment in a block of flats	Cluster house in complex	Town house (semi-detached house in complex)	Semi-detached house	House/flat/room in back yard	Informal dwelling/shack in back yard	Informal dwelling/shack NOT in back yard; e.g. in an informal/squatter settlement or on farm	Caravan or tent	Other	Unspecified	Not applicable	Grand Total
2433	86	91	-	213	-	43	12	11	8	-	29	101	3065

Table 9: Type of main dwelling for households in ward 05 (Source: 2011 Census Data from Stats SA overlaid onto the 2016 boundaries).

3.11. CRIME AND SAFETY.

There is an alarming rate of crime in the ward with many cases of house breaking and mugging.

3.12. CITIZEN SATISFACTION.

Kindly mark with an **X**:

BASIC SERVICE	POOR	FAIR	GOOD
ACCESS TO ADEQUATE WATER			X
ACCESSA TO ADEQUATE SANITATION			X
ACCESS TO WASTE REMOVAL SERVICES			X
ACCESS TO ELECTRICITY FOR LIGHTING AND COOKING			X
ACCESS TO ADEQUATE HOUSING	X		
ACCESS TO SOCIAL FACILITIES		X	
ACCESS TO SAFETY AND SECURITY FACILITIES	X		
ACCESS TO EDUCATIONAL FACILITIES		X	
ACCESS TO HEALTH FACILITIES	X		
ROADS AND STORMWATER	X		
ENVIRONMENTAL SUSTAINABILITY		X	
ACCESS TO SPORTS FACILITIES	X		

3.13. STATE OF THE ENVIRONMENT.

Arcelor Mittal causes pollution. Due to that fact people are getting ill.

3.14. LOCAL ECONOMIC DEVELOPMENT

The stakeholders indicated that the conditions are dire in terms of relative poverty. They stated that they need poverty alleviation programmes through the creation of sustainable job opportunities.

3.15. SPORTS, ARTS AND CULTURE.

There are currently no activities taking place under this category due to lack of facilities. We depend on schools and thus utilize their facilities i.e. School Play grounds, School Hall etc.

3.16. RELIGIOUS FACILITIES.

Stakeholders mentioned that there is quite a number of Church denominations particularly Christian Churches. However, most do not have Church sites and formal Church buildings

3.17. SOCIO-ECONOMIC FACILITIES.

There are no halls (We are using the schools halls)

3.18. LAND USE MANAGEMENT (INCLUDING SPATIAL TRENDS AND PATTERNS).

Most of the land is used for residential purposes.

3.19. AGRICULTURAL ACTIVITY (INCLUDING GRAZING).

The stakeholders indicated that they have home gardens but some homes have outbuildings and they don't have space to plant. Ward 05 requested for space for agricultural activities to take place.

3.20. LAND TENURE/OWNERSHIP.

The majority of the people residing within the ward are renting from land owners who bought the houses but are staying outside of Newcastle.

3.21. CLIMATE CHANGE (NATURAL DISASTER WITHIN THE LAST 30 YEARS).

The stakeholders mentioned that the flooding of Ncandu River which recently took place affecting households closer to the river bank.

3.22. DISABILITY PROFILE.

It is perceived that a quarter of the population within the ward may be classified as being disabled, and such disabilities range from inability to walk, inability to talk, inability to see, mental illness including other chronic disabilities.

3.23. IMMIGRATION PROFILE.

Foreign nationalities are renting shop to the community households.

3.24. STATE OF GOVERNANCE (INCLUDING TRADITIONAL LEADERSHIP).

The ward is governed in line with the requirements of the Constitution of the Republic of South Africa. There are no traditional leaders within this ward.

3.25. PUBLIC PARTICIPATION IN MUNICIPAL AFFAIRS (INCLUDING MECHANISMS).

There is a very good and very effective public participation system in place within ward 5. There is a good relationship between the citizens of the ward and the ward Councilor. They also indicated that the structure on the ground mandated to bring

Government closer to the people were fully functional and these included the following:-

- The Ward Councillor.
- The Ward Committee.
- Izinduna for traditional leadership.
- The War Room.

4.1 PROJECTS THAT HAVE TAKEN PLACE OVER THE YEARS

4.2.1 Report on the implementation of Capital Projects from the Municipality & Government Sector Departments (2020/21).

4.3 Department of Human Settlements.

DEPARTMENT HUMAN SETTLEMENT			STATUS OF PROJECT		COMMENTS
Project Name	Yield to be built	Budget	In Progress (Y/N)	Complete (Y/N)	
Emergency Housing	12 Units (various wards)	R 1,524,000	Y		

4.3.2 DEPARTMENT OF EDUCATION.

Project Name	Scope of work	Nature of Investments	Estimated Allocation 2020/21 R`000	Status of Project		Comments
				In progress (Y/N)	Complete (Y/N)	
Hope combined School	Upgrades and Additions	Upgrades and Additions	R484 477		N	Project on hold because of financial challenges

Panorama Combined School	Storm Damages to School	Refurbishment and Rehabilitation	R0, 000	Y		Project on site
Panorama Combined School	Renovations, Rehabilitation or refurbishment	Refurbishment and Rehabilitation	R424 700	Y		Project on site

4.3.3. Department of Budget and Treasury Office.

BTO			Status of Project		comments
			In progress (Y/N)	Complete (Y/N)	
Project Description	New/Renewal/Upgrade	Draft Budget (2020/21)	Y		
IT Equipment	New	R600,000.00	Y		
Furniture and Equipment	New	R300,000.00	Y		
Machinery and Equipment	New	R100,000.00	Y		

4.3.4 Department of Technical Services.

TECHNICAL SERVICE					
Pipe Replacement and Upgrade Project (3,2,4,5)	Upgrade	R10,000,000.00		N	
Resealing of Roads – Newcastle Residential area	Renewal	R3,000,000.00	Y		

4.2 Capital Projects from the Municipality & Government Sector Departments (2021/22).

4.2.1 Department of Education.

PROJECT NAME	SCOPE OF WORKS	WARD	TOTAL PROJECT COST R'000	ESTIMATE ALLOCATION 2021-22 R'000	STATUS OF PROJECT		COMMENTS
					IN PROGRESS (Y/N)	COMPLETE (Y/N)	
AMAJUBA COMBINED SCHOOL	STORM DAMAGED PHASE 18	5	2 900	0			
HOPE COMBINED SCHOOL	UPGRADE AND ADDITIONS	5	1 600	0			
PANORAMA COMBINED SCHOOL	STORM DAMAGED PHASE 18	5	2 900	384			Project on site
PANORAMA COMBINED SCHOOL	RENOVATIONS, REHABILITATION OR REFURBISHMENTS	5	26 849	5 727			Project on site

4.2.2 Department of Environment, Forestry and Fisheries.

PROJECT NAME	PROJECT DESCRIPTION	TOTAL PROJECT BUDGET	STATUS OF PROJECTS		COMMENTS
			IN PROGRESS (Y/N)	COMPLETE (Y/N)	
Amajuba District Thuma Mina Green Deeds	The project is aimed at encouraging better environmental management practices through street cleaning, clearing of illegal dumps and public open spaces as well as the conducting of environmental education with the following deliverables: recruitment and placement of participants, street cleaning and clearing of illegal dumps,	R 6,787,330.00	Implementation		

PROJECT NAME	PROJECT DESCRIPTION	TOTAL PROJECT BUDGET	STATUS OF PROJECTS		COMMENT S
			IN PROGRES S (Y/N)	COMPLETE (Y/N)	
	Education and Awareness campaigns, Non-accredited training to participants. .				

1. SWOT ANALYSIS.

STRENGTHS	WEAKNESS
<ul style="list-style-type: none"> - Good road infrastructure. - Good sanitation infrastructure. - Quality educational facilities. 	<ul style="list-style-type: none"> - Lack of traffic calming devices. - Aging infrastructure - Lack of Public Facilities i.e. Library
OPPORTUNITIES	THREATS
<ul style="list-style-type: none"> - Investment attraction - Increased to education and training 	<ul style="list-style-type: none"> - Accidents - Cutting of trees - Bursting of water pipes

5. LISTING OF PRIORITY NEEDS.

1. Traffic devices (Traffic Lights at Drakensburg and Umfolozi)
2. Amcor dam bridge needs revamping

3. Traffic Calming devices (Speed Humps)
4. Library
5. Clinic
6. Student Accommodation
7. Shopping Complex
8. Pedestrian Bridge
9. Pension Pay-Point
10. Auto-Tele-Machine (ATM)
11. Sports Facilities

6. OBJECTIVES TOWARDS DEVELOPMENT.

1. To improve the quality of our roads.
2. To maximize traffic safety in our roads.
3. To improve access to public facilities.
4. To promote and maintain health and medical care.
5. To improve the quality of education.
6. To promote Local Economic Development and Employment Creation.
7. To improve access to financial facilities.
8. To improve sports and recreation.

7. SUSTAINABLE DEVELOPMENT GOALS AS A STRATEGY.

	17 SDG	ROLES AND RESPONSIBILITIES BY THE COMMUNITY / ACTION PLAN	ROLES AND RESPONSIBILITIES FROM MUNICIPALITY / SUPPORT NEEDED	ROLES AND RESPONSIBILITIES FROM GOVERNMENT SECTOR DEPARTMENTS / SUPPORT NEEDED	PROJECT NAME	GEOGRAPHICAL LOCATION OF PROJECT	BENEFICIARIES
1.	End Poverty in all forms everywhere	The community of ward 1 has already started a community garden that is called One whom, One Garden	The people within the ward requests that the municipality assist in providing more land and access of water	The Department of Agriculture to assist us with seeds for vegetables and equip us with the garden tools	One Whom, One Garden	Charlestown, Nketheni, Amajuba forest, Kwelo, Ngogo, ekubongeni, Clontaff, Wykom, Bothaspaas and Brank farm	Community
2.	End hunger, achieve food security and improved nutrition, and promote sustainable agriculture.	The ward has livestock and plants vegetables to provide for families	Proved funding's and support business with the ward to boost the economy	Agriculture to identify suitable land to farm, various seeds to plant, provide the community with farming tools and assist farm community with training	One Whom, One Garden	Charlestown, Nketheni, Amajuba forest, Kwelo, Ngogo, ekubongeni, Clontaff, Wykom, Bothaspaas and Brank farm	Community and entrepreneurs
3.	Ensure healthy lives and promote well-being for all ages	- A park and gym area in Charlestown was built by the municipality, it is used by the community.	Assist with having more sports grounds and gym facilities in other parts of ward one.	The Department of Sports and Recreation to sponsor young people with sport kits, and build more parks	-	- Nketheni, Amajuba forest, Kwelo, Ngogo, ekubongeni, Clontaff, Wykom, Bothaspaas and Brank farm	Community
4.	Ensure inclusive and equitable quality education and promote life-long learning opportunities for all	Provision extra-learning lessons for the youth of the ward.	Awarding of bursaries and the provision of reading material within existing libraries.	<ul style="list-style-type: none"> - From the Department of Education the members of the community have requested for the allocation of Maths and Science teachers for extra lessons on Saturday. - To provide additional reading material in the existing libraries. - Provision of access to schools on weekends for use for such purposes. 		The programme will be conducted with the existing school facilities of ward 1.	The youth of Newcastle

	17 SDG	ROLES AND RESPONSIBILITIES BY THE COMMUNITY / ACTION PLAN	ROLES AND RESPONSIBILITIES FROM MUNICIPALITY / SUPPORT NEEDED	ROLES AND RESPONSIBILITIES FROM GOVERNMENT SECTOR DEPARTMENTS / SUPPORT NEEDED	PROJECT NAME	GEOGRAPHICAL LOCATION OF PROJECT	BENEFICIARIES
5.	Achieve gender equality and empower all women and girls	To initiate a program towards women empowerment through education and career guidance.	- The Mayor to request female officials employed in high positions to empower the youth through motivational speaking and career guidance.	- Funding from NYDA for those that have a desire to be entrepreneurs. - Education on Supply Chain in order to assist the achievement of Radical Economic Transformation.	Women Making Changes	The programme will be conducted with the existing school facilities of ward 1.	Females within Newcastle.
6.	Ensure availability and sustainable management of water and sanitation for all.		- The other parts of the ward still need easy access to water, municipality to provide more water tanks in all these areas that are still suffering	Technical Services create more pumps and boreholes	Municipality Infrastructure Supporting Agent (MISA)	Charlestown, Nketheni, Amajuba forest, Kwelo, Ngogo, ekubongeni, Clontaff, Wykom, Bothaspaas and Brank farm	Schools, households and Farmers
7.	Ensure access to affordable, reliable, sustainable and modern energy for all.	None	-	-			
8.	Promote sustained, inclusive and sustainable economic growth, full and productive employment and decent work for all.	Establishment of cooperatives, NGOs, and NPOs.	Coordination and facilitation of the program towards Local Economic Development.	- Education on Supply Chain in order to assist the achievement of Radical Economic Transformation. - Provision of access to funding by the NYDA. - SETA to assist in skills development.	Future Entrepreneurs	The whole of ward 1	The youth entrepreneurs of Newcastle
9.	Build resilient infrastructure, promote inclusive and sustainable industrialization and foster innovation	Initiation of a program towards the showcasing of arts, culture, skills and talents.	Coordination and facilitation of the program by the relevant department.	- Department of Arts and Culture to be part of the stakeholders to the program. - Departments of Sports to be part of the stakeholders to the program.	Housing project, Community hall, Library, DSD and Care Centre, Ngogo Fruit and Veg Market	The whole of ward 1	The whole community of ward 1
10.	Reduce inequality within and among countries	-	-	-			
11.	Make cities and human settlements inclusive, safe, resilient, and sustainable	- Established a CPF. - Established Ward Safety Committees.	- Installation 2 Apollo Lights. - Installation of streetlights.	- Provision of the necessary skills to the CPF and WSC,		The whole of ward 1	The community of ward 1

	17 SDG	ROLES AND RESPONSIBILITIES BY THE COMMUNITY / ACTION PLAN	ROLES AND RESPONSIBILITIES FROM MUNICIPALITY / SUPPORT NEEDED	ROLES AND RESPONSIBILITIES FROM GOVERNMENT SECTOR DEPARTMENTS / SUPPORT NEEDED	PROJECT NAME	GEOGRAPHICAL LOCATION OF PROJECT	BENEFICIARIES
			<ul style="list-style-type: none"> - Construction of speed humps. - Installation of surveillance cameras. 	<ul style="list-style-type: none"> - Training of dogs by the SPCA. - Provision of the required tools to fight against crime i.e. 2 way radio, pepper spray guns etc. - Provision of 1 2 way radio connected to the SAPS. 			
12.	Ensure sustainable consumption and production patterns		-				
13.	Take urgent action to combat climate change and its impacts	Planting of appropriate trees.	<ul style="list-style-type: none"> - Provision of trees to be planted. - Maintenance of any adverse effects that may accrue due to the planting of trees. 	The Department of Agriculture and Forestry to provide trees.		The whole of ward 1	The whole community of ward 1
14.	Conserve and sustainably use the oceans, seas and marine resources for sustainable development.						
15.	Protect, restore and promote sustainable use of terrestrial ecosystems, sustainably manage forests, combat desertification, and halt and reverse land degradation and halt biodiversity loss						
16.	Promote peaceful and inclusive societies for sustainable development, provide access to justice for all and build effective, accountable and inclusive institutions at all; and						
17.	Strengthen the means of implementation and revitalize the global partnership for sustainable development.						

8. DECLARATION.

I as the Ward Councilor of Ward 5, in conjunction with my War Room members of Ward 5, I would like to declare that the Community Based Plan which has been produced by the Newcastle Local Municipality is in fact a true representation of the proceedings that have taken place within the month of March 2019, and it is indeed a true reflection of the needs and aspirations of the community in ward 5.

NO	NAME & SURNAME	WARD	PORTFOLIO	SIGNATURE
	LINDIWE THWALA	5	WARD COUNCILLOR	
1.	BUTHELEZI THOKO	5	BASADI	
2.	DLODLO NANA	5	FINANCE	
3.	DLUDLA KHULEKANI	5	INFRASTRUCTURE	
4.	KHUMALO NONTETHELELO	5	SECRETARY/ MUNICIPAL TRANSF.	
5.	MADONDO LETHIWE	5	SOCIAL DEVELOPMENT	
6.	MBATHA THABO	5	MUNICIPAL PLANNING	
7.	MKHIZE PHELELANI	5	INFRASTRUCTURE	
8.	MLAMBO SNEGUGU	5	MUNICIPAL PLANNING	
9.	NDLANGAMANDLA NELISIWE	5	SOCIAL DEVELOPMENT	
10.	NGWENYA SIBUSISO	5	SOCIAL DEVELOPMENT	

“By 2035 Newcastle will be a resilient and economically vibrant city, promoting service excellence to its citizens”

